




WHO'S YOUR MASCOT?




THE ROOSTER IS THE OLDEST EAST ATLANTA MASCOT, BECAUSE OF THE LARGE ROOSTER SCULPTURE ON MORELAND AVENUE NEAR MCPHERSON. SO, WE'VE DUBBED THE OLDEST, NORTHERN SECTION OF THE NEIGHBORHOOD THE STRUT ROOSTER SECTION.

THE DRAGON, SANG BU, IS PERHAPS THE MOST BELOVED EAST ATLANTA MASCOT. ALTHOUGH SHE MOVED AROUND THE NEIGHBORHOOD, HER FIRST HOME WAS AT THE CORNER OF BRAEBURN AND CLIFTON, SO THE STRUT DRAGON IS ASSIGNED TO THE SOUTHEAST SECTION OF THE NEIGHBORHOOD.



THE LLAMA IS THE MOST RECENT WELL-LOVED ANIMAL TO BE ASSOCIATED WITH EAST ATLANTA, THANKS TO SOUTHEAST LLAMA RESCUE AND SOME OF ITS RESCUE ANIMALS, WHO LIVE ON THE EDGE OF THE NEIGHBORHOOD. THAT'S WHY THE FAR SOUTH SECTION OF EAST ATLANTA IS THE STRUT LLAMA SECTION.

THE PEACOCK BECAME IDENTIFIED WITH EAST ATLANTA WHEN PEACOCKS REPEATEDLY WANDERED ON FLAT SHOALS NEAR ORMEWOOD AVENUE, SO THE STRUT PEACOCK IS ASSIGNED TO THE SOUTHWEST SECTION OF THE NEIGHBORHOOD.



STREET NAME	MASCOT
BLAKE AVENUE (FROM FLAT SHOALS TO GLENWOOD)	DRAGON
BRAEBURN CIRCLE	DRAGON
BRAEBURN DRIVE	DRAGON
BROWN PLACE	DRAGON
CECILE AVENUE	DRAGON
CLIFTON ROAD	DRAGON
CLIFTON WAY	DRAGON
DORR AVENUE	DRAGON
EAST SIDE AVENUE (FROM FLAT SHOALS TO VAN VLECK)	DRAGON
FLAT SHOALS ROAD (FROM BOULDERCREST TO I-20)	DRAGON
FLAT SHOALS WAY	DRAGON
GLENAIRE COURT	DRAGON
GLENAIRE WALK	DRAGON
GRACE STREET	DRAGON
JOBETH AVENUE	DRAGON
JOSEPHINE AVENUE	DRAGON

MARSHALLS LANE	DRAGON
MAY AVENUE (BETWEEN FLAT SHOALS AND CLIFTON)	DRAGON
MAYNARD TERRACE (BETWEEN FLAT SHOALS ROAD AND BRAEBURN DRIVE)	DRAGON
NASH AVENUE	DRAGON
NEWTON AVENUE (BETWEEN STOKESWOOD TO CLIFTON)	DRAGON
ORA AVENUE	DRAGON
PASLEY AVENUE (BETWEEN FLAT SHOALS AND VAN VLECK)	DRAGON
PASLEY AVENUE (BETWEEN NEWTON AND GLENWOOD)	DRAGON
ROCKLAND DRIVE	DRAGON
SETTLE CIRCLE	DRAGON
SYLVESTER CIRCLE	DRAGON
VAN EPPS STREET (BETWEEN FLAT SHOALS AND CLIFTON)	DRAGON
VAN VLECK AVENUE (BETWEEN FLAT SHOALS AND ORA)	DRAGON
WINTHROP DRIVE	DRAGON
BLACK OAK DRIVE	LLAMA
BOULDERCREST DRIVE (NORTH OF EASTLAND)	LLAMA
BRADLEY AVENUE	LLAMA
CAVANAUGH AVENUE	LLAMA
EASTLAND ROAD	LLAMA
ELMHURST CIRCLE	LLAMA
GLYNN DRIVE	LLAMA
HILLBURN DRIVE	LLAMA
KICKERILLO WAY	LLAMA
LEAH LANE	LLAMA
MARY DELL DRIVE	LLAMA

ORANGE BLOSSOM TERRACE	LLAMA
PAOLI AVENUE	LLAMA
PIPER CIRCLE	LLAMA
PORCHSIDE PLACE	LLAMA
POWELL COURT	LLAMA
RIPPLEWATER DRIVE	LLAMA
RUSSELL STREET	LLAMA
SARGENT AVENUE	LLAMA
SKYHAVEN ROAD	LLAMA
SMITH STREET	LLAMA
STALLINGS AVENUE	LLAMA
STOCKBRIDGE DRIVE	LLAMA
WAINRIGHT DRIVE	LLAMA
WILLOW PLACE	LLAMA
BEECHVIEW DRIVE	PEACOCK
BROWNWOOD AVENUE	PEACOCK
CEDARBROOK COURT	PEACOCK
CLOVERDALE DRIVE	PEACOCK
CRESTWOOD DRIVE	PEACOCK
EAST GATE COURT	PEACOCK
EDGEMORE DRIVE	PEACOCK
EDGEMORE WAY	PEACOCK
ELMHURST CIRCLE	PEACOCK
EMERSON STREET (EAST AND WEST OF BROWNWOOD PARK)	PEACOCK
FLAT SHOALS AVENUE (FROM I-20 TO BOULDERCREST)	PEACOCK

GRACEWOOD AVENUE	PEACOCK
GREENLEAF ROAD	PEACOCK
GRESHAM AVENUE	PEACOCK
HAPPY VALLEY TRAIL	PEACOCK
HILLWOOD COURT	PEACOCK
JOSEPH AVENUE	PEACOCK
LYNDALE DRIVE	PEACOCK
MILTON PLACE	PEACOCK
OAKFIELD DRIVE	PEACOCK
ORMEWOOD AVENUE (EAST OF MORELAND)	PEACOCK
PENDLETON STREET	PEACOCK
PICKENS STREET	PEACOCK
POPLARCREST CIRCLE	PEACOCK
PORTLAND AVENUE	PEACOCK
SHADOWRIDGE DRIVE	PEACOCK
STOKESWOOD AVENUE	PEACOCK
STONEBROOK DRIVE	PEACOCK
WILLOWDALE CIRCLE	PEACOCK
BLAKE AVENUE (FROM GLENWOOD TO MCPHERSON)	ROOSTER
CLIFTON STREET (SOUTH OF I-20)	ROOSTER
EAST SIDE AVENUE (FROM GLENWOOD TO I-20)	ROOSTER
GLENWOOD AVENUE (EAST OF FLAT SHOALS, WEST OF I-20)	ROOSTER
GREENCOVE LANE	ROOSTER
HAAS AVENUE	ROOSTER
LAMON AVENUE	ROOSTER

MANYARD TERRACE (BETWEEN GLENWOOD AND I-20)	ROOSTER
MARBUT AVENUE	ROOSTER
MCPHERSON AVENUE (FROM FLAT SHOALS TO MAYNARD TERRACE)	ROOSTER
MCWILLIAMS AVENUE	ROOSTER
METROPOLITAN AVENUE (FROM MORELAND TO EAST SIDE, INCLUDING THE ALEXAN APARTMENTS)	ROOSTER
METROPOLITAN PLACE	ROOSTER
MONUMENT AVENUE	ROOSTER
OAK GROVE AVENUE	ROOSTER
PASLEY AVENUE (NORTH OF GLENWOOD)	ROOSTER
PATTERSON AVENUE	ROOSTER
TRILBY STREET	ROOSTER